

PLAN REFERENCE NOTES:

1. EXISTING TOPOGRAPHY AND SITE FEATURES ARE A COMPILATION OF THE FOLLOWING:

A. EXISTING TOPOGRAPHY AND SITE FEATURES PROVIDED TO SANBORN HEAD IN AN ELECTRONIC FILE TITLED, "TREE-150COMP.DWG" COMPILED USING PHOTOGRAMMETRIC METHODS BY QUANTUM SPATIAL OF DULLES, VIRGINIA FOR WASTE MANAGEMENT OF NEW HAMPSHIRE, INC. (WMNH) USING AERIAL PHOTOGRAPHY DATED MAY 2, 2015. ORIGINAL SCALE OF 1" = 100' AND CONTOUR INTERVAL OF 2 FEET. VERTICAL DATUM IS BASED ON NGVD 1929. GRID IS BASED ON NEW HAMPSHIRE STATE PLANE COORDINATE SYSTEM NAD 1983.

B. TOPOGRAPHY FROM ACTUAL ON GROUND FIELD SURVEY CONDUCTED ON MARCH 3, 2016 BY WSP AND PROVIDED TO SANBORN HEAD IN A DRAWING TITLED "188285-16B-3.DWG"























2. WETLANDS IN THIS VICINITY WERE PROVIDED ELECTRONICALLY IN A DRAWING ENTITLED "99309-071-VLF.DWG", PROVIDED BY WSP GLOBAL INC. OF NASHUA, NEW HAMPSHIRE ON FEBRUARY 3, 2015. THESE WETLANDS WERE DELINEATED BY BH KEITH & ASSOCIATES IN DECEMBER OF 2014.

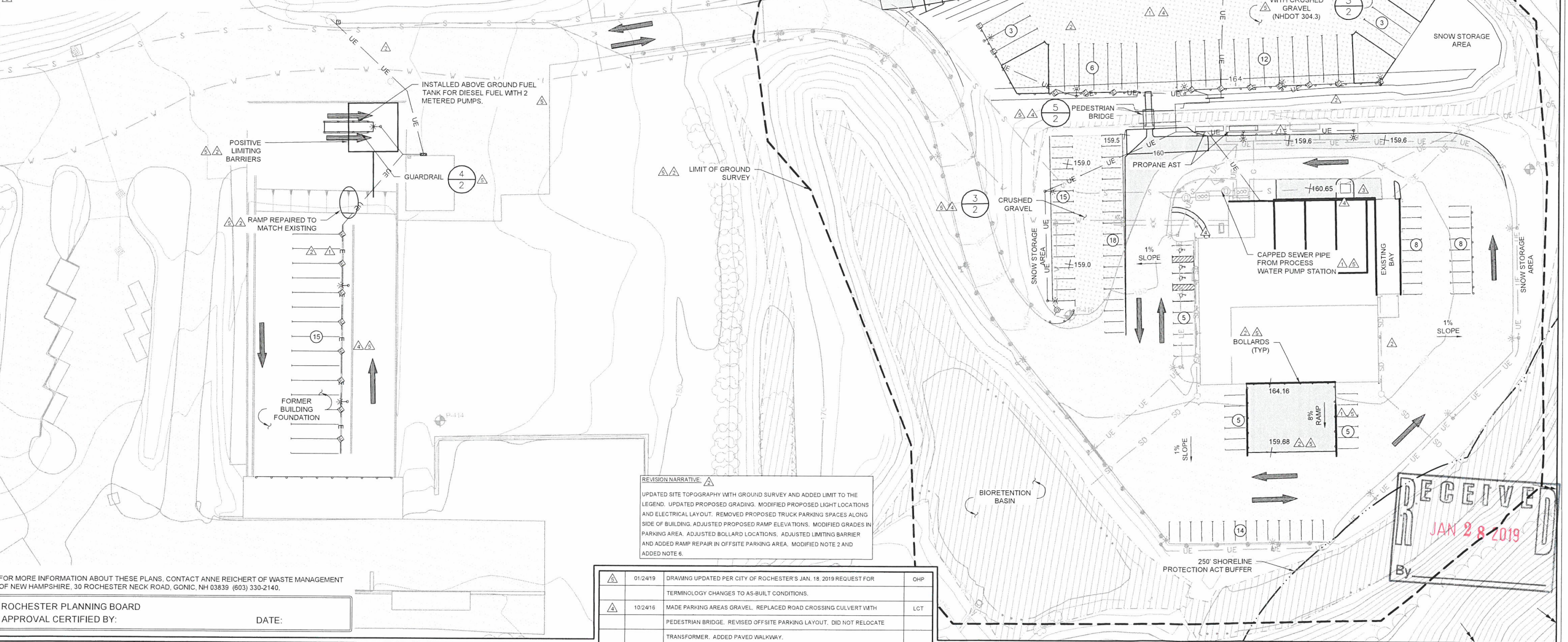
3. NO DEVELOPMENT TOOK PLACE IN THE 100-YEAR FLOOD PLAIN.


4. OPEN AREAS NOT DESIGNATED AS "PAVED" OR "GRAVEL" WERE LOAMED AND SEEDED.

5. ALL STRUCTURAL ASPECTS OF THE PROJECT WERE DESIGNED AND STAMPED BY A PROFESSIONAL ENGINEER LICENSED IN THE STATE OF NEW HAMPSHIRE.

LEGEND

-  EXISTING 10-FOOT ELEVATION CONTOUR
-  EXISTING 2-FOOT ELEVATION CONTOUR
-  NEW 10-FOOT ELEVATION CONTOUR
-  NEW 2-FOOT ELEVATION CONTOUR
-  250-FOOT SHORELAND PROTECTION ACT BUFFER
-  TREE LINE
-  WETLAND AREA
-  PARKING AREA TOTAL
-  PROPOSED PAVEMENT
-  EXISTING PAVEMENT
-  NEW GUARDRAIL
-  EXISTING GUARDRAIL
-  NEW UNDERGROUND ELECTRIC CONDUIT
-  NEW OVERHEAD ELECTRIC CONDUIT
-  EXTERIOR ELECTRIC CONDUIT
-  ELECTRICAL OUTLET
-  TRAFFIC AREA LIGHT
-  NEW GRAVEL
-  EXISTING SPOT ELEVATION
-  NEW SPOT ELEVATION
-  MONITORING WELL
-  LIMIT OF GROUND SURVEY




REVISION NARRATIVE:  UPDATED SITE TOPOGRAPHY WITH GROUND SURVEY AND ADDED LIMIT TO THE LEGEND. UPDATED PROPOSED GRADING, MODIFIED PROPOSED LIGHT LOCATIONS AND ELECTRICAL LAYOUT. REMOVED PROPOSED TRUCK PARKING SPACES ALONG SIDE OF BUILDING. ADJUSTED PROPOSED RAMP ELEVATIONS. MODIFIED GRADES IN PARKING AREA. ADJUSTED BOLLARD LOCATIONS. ADJUSTED LIMITING BARRIER AND ADDED RAMP REPAIR IN OFFSITE PARKING AREA. MODIFIED NOTE 2 AND ADDED NOTE 6.






FOR MORE INFORMATION ABOUT THESE PLANS, CONTACT ANNE REICHERT OF WASTE MANAGEMENT OF NEW HAMPSHIRE, 30 ROCHESTER NECK ROAD, GONIC, NH 03839 (603) 330-2140.

ROCHESTER PLANNING BOARD
APPROVAL CERTIFIED BY:

DATE:

SANBORN HEAD



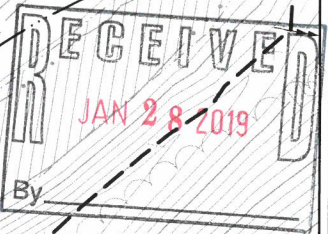
NO.	DATE	DESCRIPTION	BY
	01/24/19	DRAWING UPDATED PER CITY OF ROCHESTER'S JAN. 18, 2019 REQUEST FOR TERMINOLOGY CHANGES TO AS-BUILT CONDITIONS.	OHP
	10/24/16	MADE PARKING AREAS GRAVEL. REPLACED ROAD CROSSING CULVERT WITH PEDESTRIAN BRIDGE. REVISED OFFSITE PARKING LAYOUT. DID NOT RELOCATE TRANSFORMER. ADDED PAVED WALKWAY.	LCT
	08/25/16	ADDED ROLLUP DOOR ON THE NORTH WALL.	LCT
	06/24/16	SEE REVISION NARRATIVE ON THIS SHEET FOR FURTHER DETAIL.	LCT
	12/07/15	MADE ACCESS ROADS 8%. MODIFIED FUEL CONTAINER AREA AND REMOTE PARKING AREA. ADDED GUARDRAIL. MODIFIED SPOT ELEVATIONS. REMOVED OVERHEAD ELECTRIC. MODIFIED PLAN REFERENCE NOTES AND CALLOUTS. ADDED MONITORING WELLS.	KMW/LCT

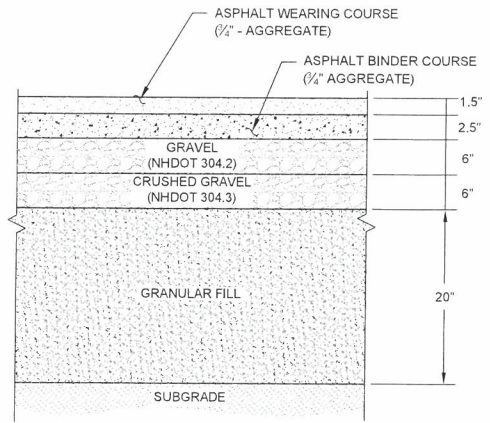
DRAWN BY: L. TEAL \ K. WESTHAVER
DESIGNED BY: L. TEAL
REVIEWED BY: E. STEINHAUSER
PROJECT MGR: T. REED
PIC: E. STEINHAUSER
DATE: NOVEMBER 2015

ROCHESTER HAULING COMPANY FACILITY
WASTE MANAGEMENT OF NEW HAMPSHIRE, INC.
ROCHESTER, NEW HAMPSHIRE

AS-BUILT DEVELOPMENT PLAN

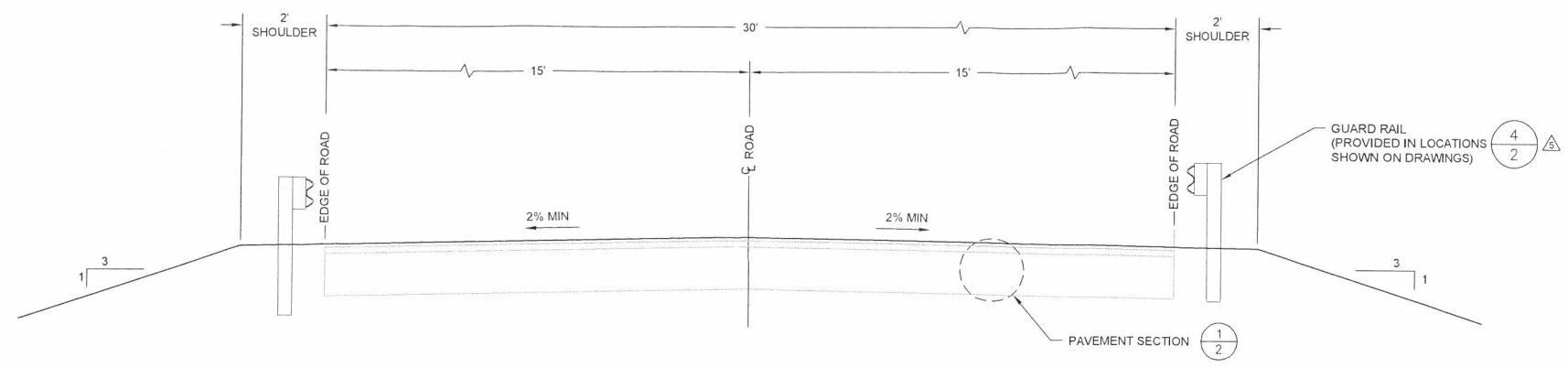
PROJECT NUMBER:
3534.05
SHEET NUMBER:
1 OF 2





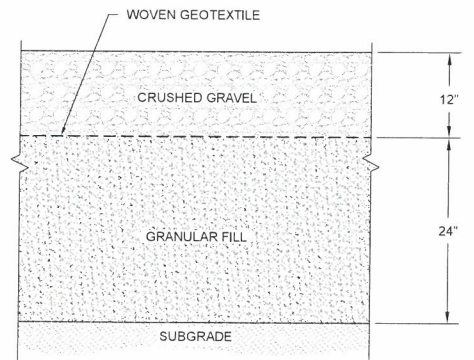
PAVEMENT SECTION

NOT TO SCALE



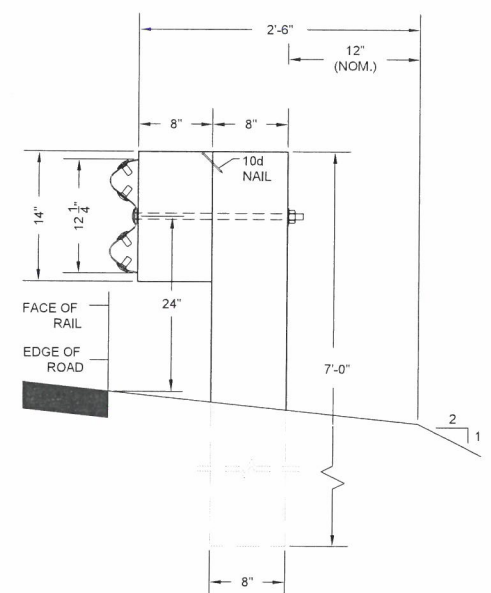
30-FOOT WIDE ROAD SECTION

NOT TO SCALE



CRUSHED GRAVEL SECTION

NOT TO SCALE



GUARDRAIL DETAILS

NOT TO SCALE



PEDESTRIAN BRIDGE


NOT TO SCALE

FOR MORE INFORMATION ABOUT THESE PLANS, CONTACT ANNE REICHERT OF WASTE MANAGEMENT OF NEW HAMPSHIRE, 30 ROCHESTER NECK ROAD, GONIC, NH 03839. (603) 330-2140.

ROCHESTER PLANNING BOARD
APPROVAL CERTIFIED BY: _____ DATE: _____



SCALE: AS NOTED



01/24/19	DRAWING UPDATED PER CITY OF ROCHESTER'S JAN. 18, 2019 REQUEST FOR TERMINOLOGY CHANGES TO AS-BUILT CONDITIONS.	OHP
10/24/16	REPLACED ROAD CROSSING BOX CULVERT WITH PEDESTRIAN BRIDGE.	LCT
06/24/16	REMOVED DETAIL 6 (BIORETENTION BASIN DISCHARGE STRUCTURE).	LCT
	REVISED DETAIL 5.	
12/07/15	REVISED DETAILS 1, 4 AND 5.	KMW/LCT
NO.	DATE	DESCRIPTION

DRAWN BY: L. TEAL
DESIGNED BY: L. TEAL
REVIEWED BY: E. STEINHAUSER
PROJECT MGR: T. REED
PIC: E. STEINHAUSER
DATE: NOVEMBER 2015

ROCHESTER HAULING COMPANY FACILITY
WASTE MANAGEMENT OF NEW HAMPSHIRE, INC.
ROCHESTER, NEW HAMPSHIRE

AS-BUILT DETAILS

PROJECT NUMBER:
3534.05

SHEET NUMBER:
2 OF 2

