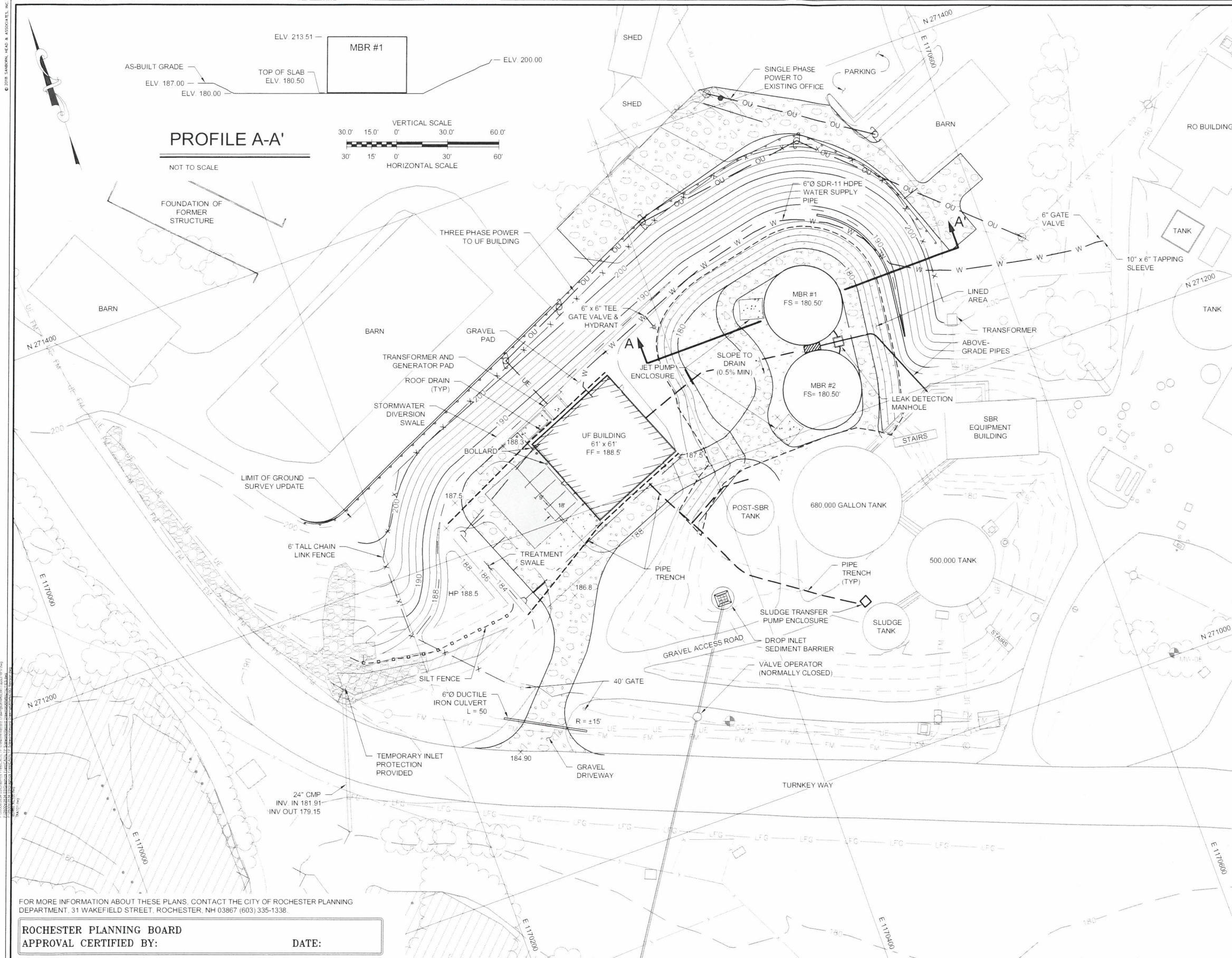


20 FOUNDRY STREET, CONCORD, NEW HAMPSHIRE 03301
(603) 229-1900 FAX (603) 229-1919

YOU!™
SER. am5000

















NOTES:
















- 1 EXISTING TOPOGRAPHY AND SITE FEATURES WERE PROVIDED TO SANBORN HEAD IN AN ELECTRONIC
FILE TITLED, "TREE-15COMP.DWG" COMPILED USING PHOTOGRAMMETRIC METHODS BY QUANTUM
SPATIAL OF DULLES, VIRGINIA FOR WASTE MANAGEMENT OF NEW HAMPSHIRE, INC. (WMNH) USING
AERIAL PHOTOGRAPHY DATED MAY 2, 2015. ORIGINAL SCALE OF 1" = 100' AND CONTOUR INTERVAL OF
2 FEET. VERTICAL DATUM IS BASED ON NGVD 1929. GRID IS BASED ON NEW HAMPSHIRE STATE PLANE
COORDINATE SYSTEM NAD 1983.2.
- 2 WETLANDS SHOWN ON THIS DRAWING THAT ARE NORTH OF TURNKEY WAY WERE DELINEATED BY BH
KEITH & ASSOCIATES IN DECEMBER OF 2014 AND PROVIDED ELECTRONICALLY IN A DRAWING
ENTITLED "99306-0711" TO THE GROUP 111 NASHUA, NEW HAMPSHIRE IN FEBRUARY 2015.
WETLANDS SOUTH OF TURNKEY WAY ARE AT LEAST 50 FEET FROM ANY DISTURBANCE.
- 3 NO DEVELOPMENT TOOK PLACE IN THE 100-YEAR FLOOD PLAIN.
- 4 AREAS NOT DESIGNATED "PAVED" OR "GRAVEL" WERE LOAMED AND SEEDED.

LEGEND:

EXISTING FEATURES:

- | | |
|---------------------------|---|
| 2-FOOT ELEVATION CONTOUR |  |
| 10-FOOT ELEVATION CONTOUR |  |
| TREE LINE |  |
| LANDFILL GAS PIPE |  |
| FORCE MAIN |  |
| UNDERGROUND ELECTRIC |  |
| OVERHEAD UTILITIES |  |
| WATER |  |
| CULVERT |  |
| MONITORING WELL |  |
| PAVEMENT |  |
| RIPRAP |  |
| WETLAND AREA |  |
| DRAIN |  |

AS-BUILT FEATURES:

- | | |
|---------------------------|---|
| 2-FOOT ELEVATION CONTOUR |  |
| 10-FOOT ELEVATION CONTOUR |  |
| CHANGE IN SLOPE |  |
| GUARDRAIL |  |
| SILT FENCE |  |
| OVERHEAD UTILITIES |  |
| UNDERGROUND ELECTRIC |  |
| WATER |  |
| BURIED PIPE TRENCH |  |
| LINED CONTAINMENT AREA |  |
| PAVEMENT |  |
| GRAVEL ROAD |  |
| CONCRETE PAD |  |
| SPOT ELEVATION |  |
| LEAK DETECTION MANHOLE |  |

ABBREVIATIONS:

- | | | |
|-----|---|--------------------------|
| MBR | - | MEMBRANE BATCH REACTOR |
| UF | - | ULTRAFILTRATION |
| SBR | - | SEQUENCING BATCH REACTOR |
| CMP | - | CORRUGATED METAL PIPE |
| MH | - | MANHOLE |



BARRY H. KEITH
REGISTERED WETLAND SCIENTIST No.087

FOR MORE INFORMATION ABOUT THESE PLANS, CONTACT THE CITY OF ROCHESTER PLANNING DEPARTMENT, 31 WAKEFIELD STREET, ROCHESTER, NH 03867 (603) 335-1338.

ROCHESTER PLANNING BOARD
APPROVAL CERTIFIED BY:

DATE:

SANBORN ||| HEAD

[illegible]

DRAWN BY: A. MATTHEWS / T. REED
DESIGNED BY: E. GALVIN / T. REED
REVIEWED BY: E. STEINHAUSER
PROJECT MGR: T. REED
PIC: E. STEINHAUSER
DATE: DECEMBER 2018

CITY OF ROCHESTER RECORD DRAWINGS
LEACHATE TREATMENT PLANT EXPANSION STAGE II
WASTE MANAGEMENT OF NEW HAMPSHIRE, INC.
ROCHESTER, NEW HAMPSHIRE

SITE PLAN

PROJECT NUMBER

3534.03

SHEET NUMBER:

C1