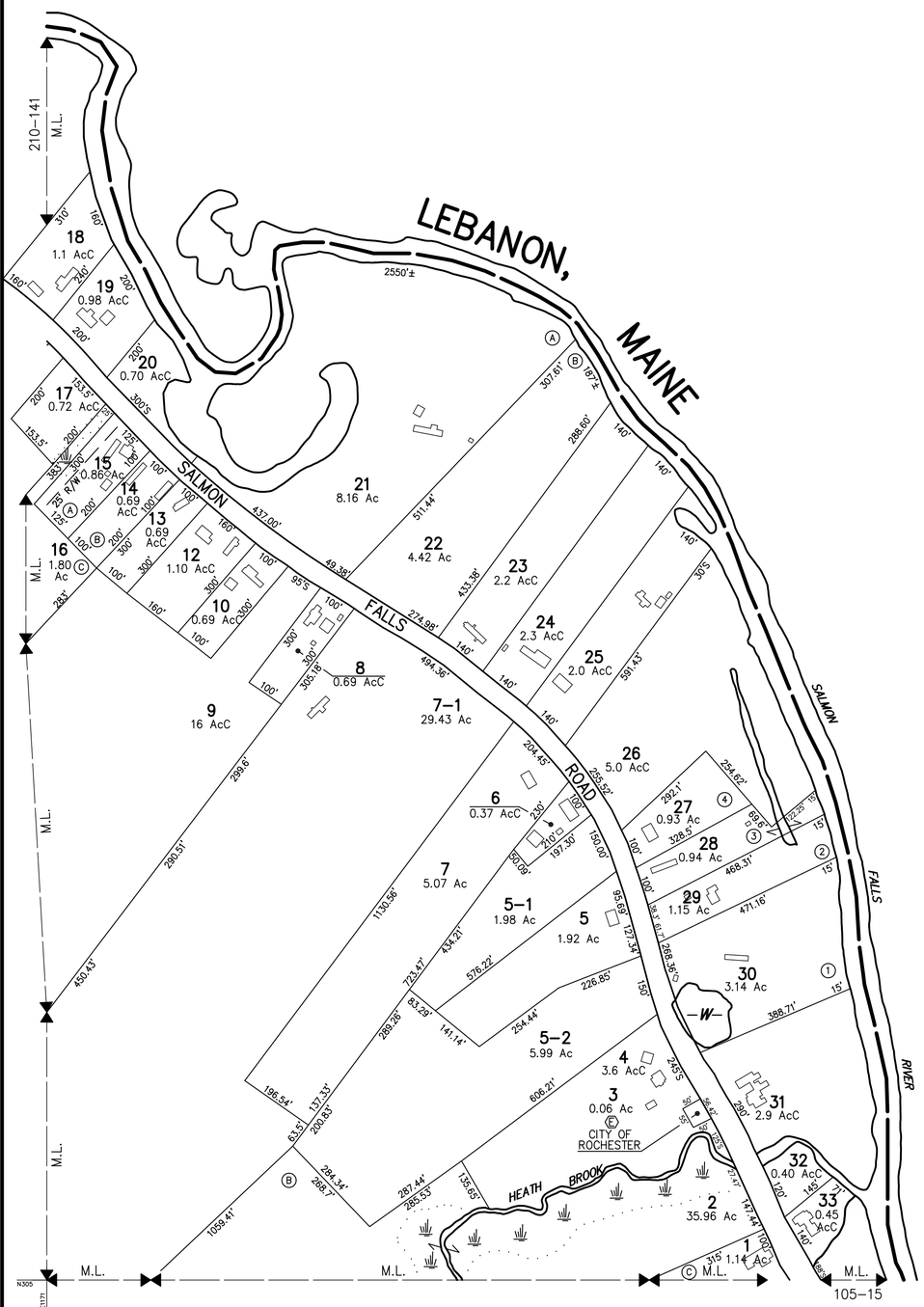

101

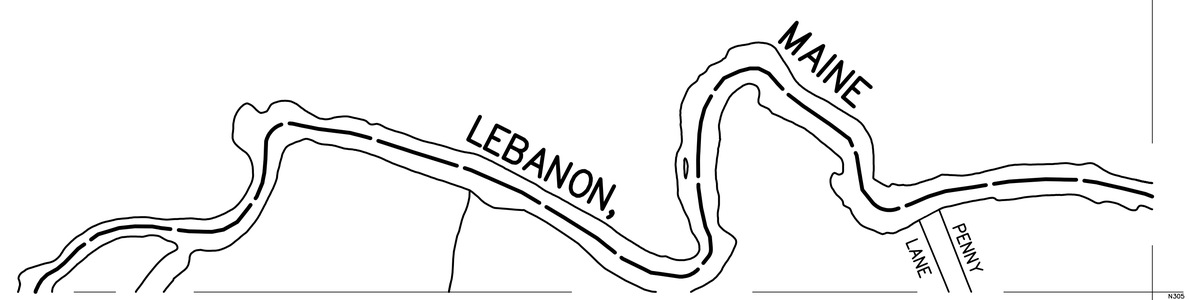

THIS MAP IS FOR ASSESSMENT PURPOSES. IT IS NOT VALID FOR LEGAL DESCRIPTION OR CONVEYANCE.

THE HORIZONTAL DATUM IS THE NEW HAMPSHIRE STATE PLANE COORDINATE SYSTEM.

PHOTOGRAPHY DATE: APRIL 28, 1990

COMPLETION DATE: JUNE 30, 1992

PRODUCED IN 1992 BY

CAI Technologies
Precision Mapping. Geospatial Solutions.
11 PLEASANT STREET, LITTLETON, NH 03561
800.322.4540 - WWW.CAI-TECH.COM

LEGEND

AREA SURVEYED	Ac	EXEMPT PROPERTY	E
AREA CALCULATED	AcC	SUBDIVISION LOT NO.	2
RECORD DIMENSION	100'	BUILDING	
SCALED DIMENSION	100'S	RIGHT OF WAY	R/W
MATCH LINE	M.L.	COMMON OWNERSHIP	
WATER	–W–	WETLANDS	

SCALE 1" = 200'

FEET 100 0 200 400 600

METERS 50 0 50 100 150

REVISED TO : APRIL 1, 2015

PROPERTY MAPS

ROCHESTER

NEW HAMPSHIRE

INDEX DIAGRAM

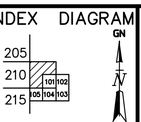

MAP NO. 211